



RJS FIRST GRADE COLLEGE

Koramangala, Bengaluru-560034

Criterion 2

Teaching - Learning and Evaluation

Q.no. 2.3.2

ICT- Enabled Tools for Effective Teaching - Learning Process

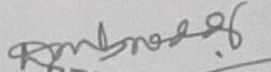
RJS FIRST GRADE COLLEGE

KORAMANGALA, BENGALURU-34

ICT Enabled Tools for Effective Teaching-Learning Process

2019-2020

ROOM NOs.	Type of ICT facility				
004	LCD Projector	Internet - Wifi	Laptop	Pendrive	CD & DVDs
102	LCD Projector	Internet - Wifi	Laptop	Pendrive	CD & DVDs
109	LCD Projector	Internet - Wifi	Laptop	Pendrive	CD & DVDs
111	LCD Projector	Internet - Wifi	Laptop	Pendrive	CD & DVDs
202	LCD Projector	Internet - Wifi	Laptop	Pendrive	CD & DVDs
402	LCD Projector	Internet - Wifi	Laptop	Pendrive	CD & DVDs
406	LCD Projector	Internet - Wifi/LAN	Desktop	Pendrive	CD & DVDs
501	LCD Projector	Internet - Wifi	Laptop	Pendrive	CD & DVDs
504	LCD Projector	Internet - Wifi/LAN	Desktop	Pendrive	CD & DVDs
505	LCD Projector	Internet - Wifi/LAN	Desktop	Pendrive	CD & DVDs
506	LCD Projector	Internet - Wifi/LAN	Desktop	Pendrive	CD & DVDs
507	LCD Projector	Internet - Wifi/LAN	Desktop	Pendrive	CD & DVDs
601 Seminar Hall	LCD Projector	Internet - Wifi	Laptop	Pendrive	CD & DVDs Audio System
611 Seminar Hall	LCD Projector	Internet - Wifi	Laptop	Pendrive	CD & DVDs Audio System


PRINCIPAL
R.J.S. First Grade College
Koramangala, Bangalore-34



Lat N 12° 55' 43.9176"

Long E 77° 37' 25.8276"

12/11/20 03:00 PM



Lat N 12° 55' 45.7248"

Long E 77° 37' 25.8672"

03/11/20 09:40 AM



Lat N 12° 55' 45.7248"
Long E 77° 37' 25.8672"
03/11/20 09:38 AM



Lat N 12° 55' 45.7248"

Long E 77° 37' 25.8672"

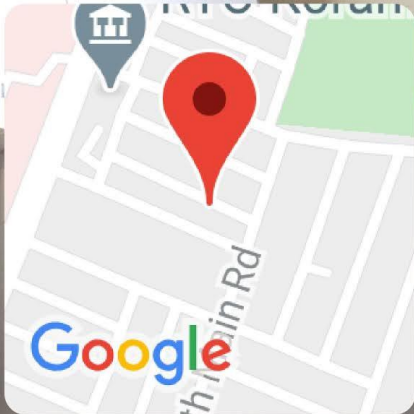
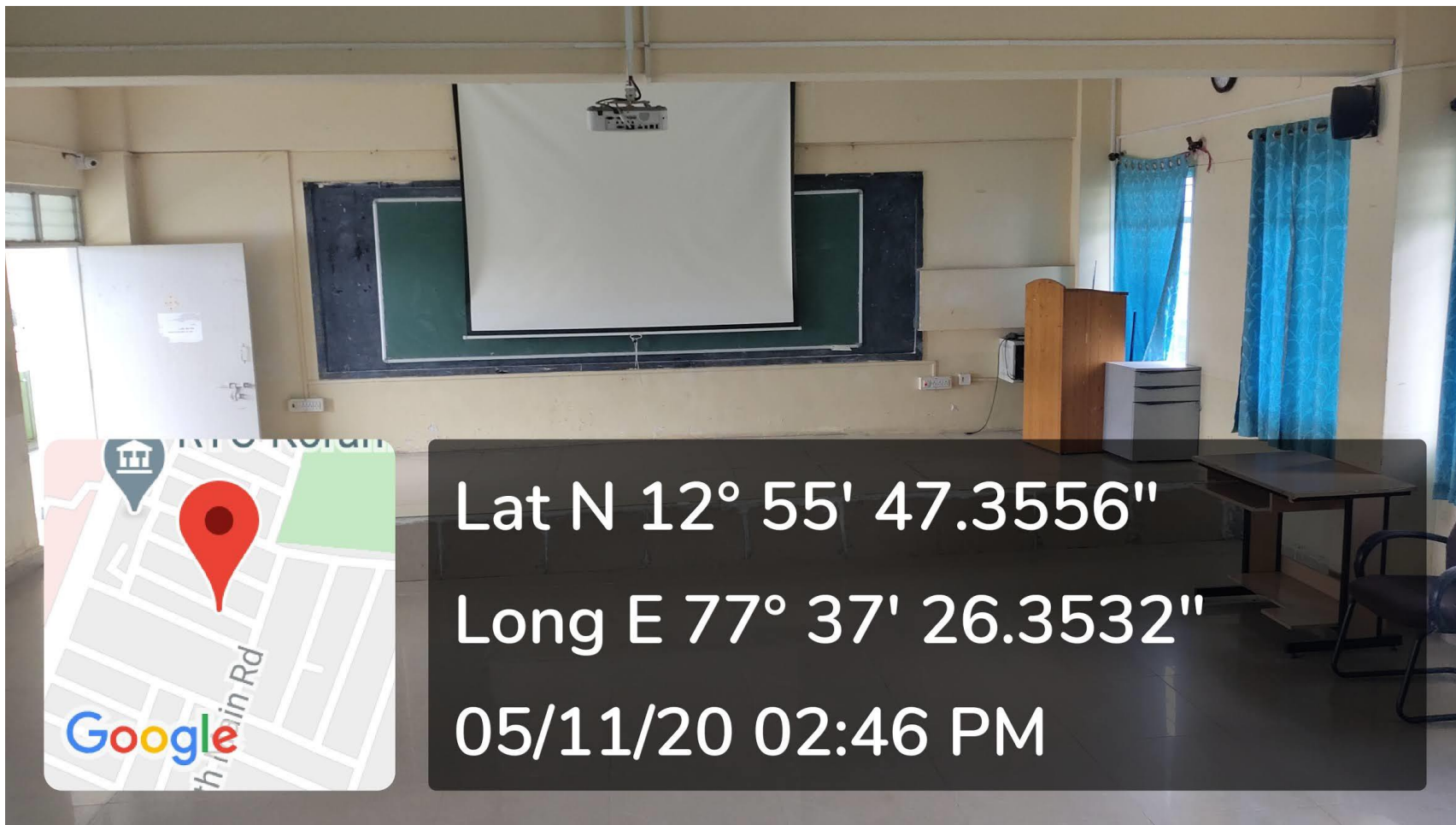
03/11/20 09:41 AM



Lat N 12° 55' 45.7248"

Long E 77° 37' 25.8672"


03/11/20 09:42 AM



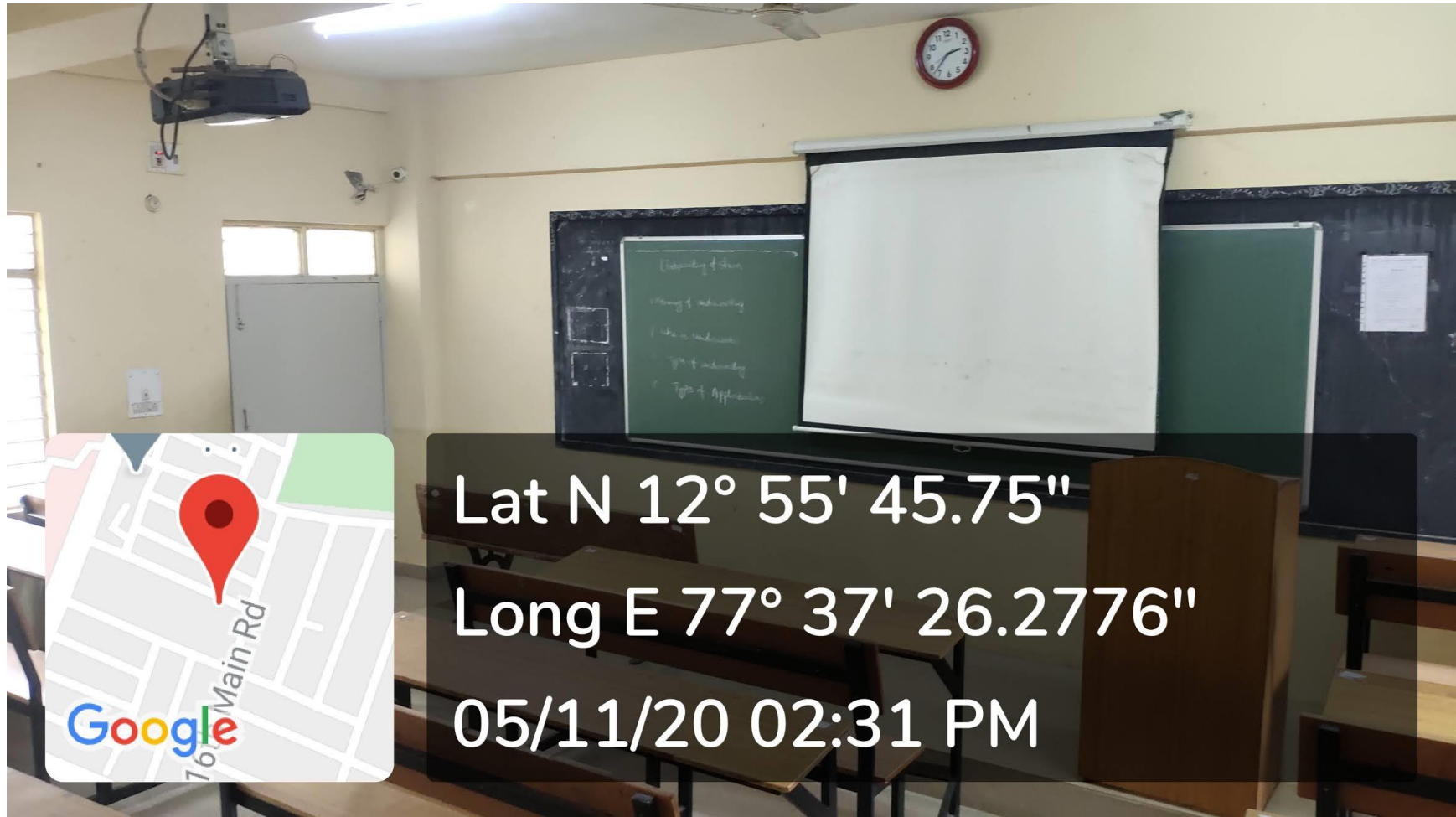
Lat N 12° 55' 47.3556"

Long E 77° 37' 26.3532"

05/11/20 02:46 PM



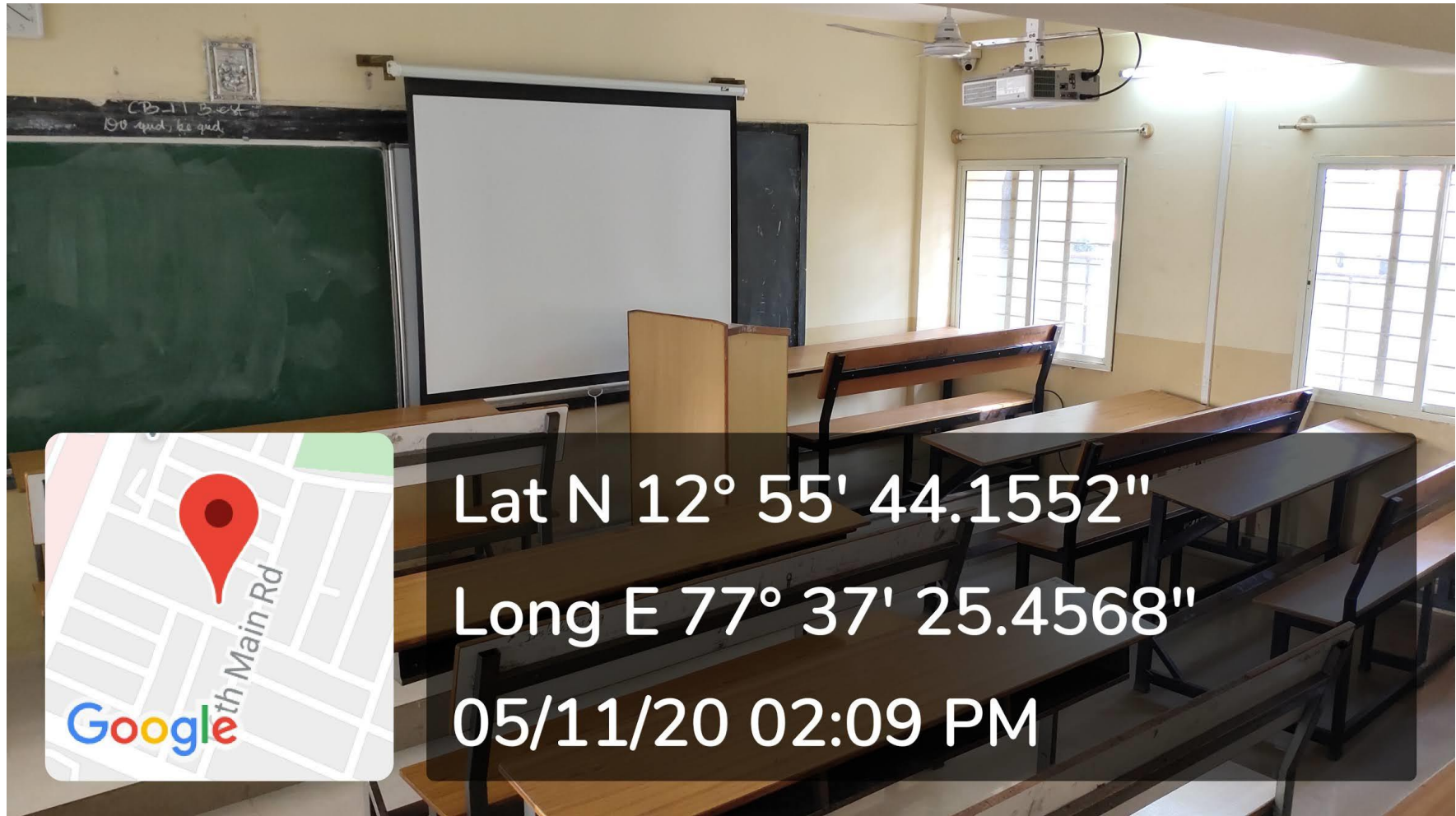
Lat N 12° 55' 45.7248"
Long E 77° 37' 25.8672"
03/11/20 09:30 AM



Lat N $12^{\circ} 55' 45.75''$

Long E $77^{\circ} 37' 26.2776''$

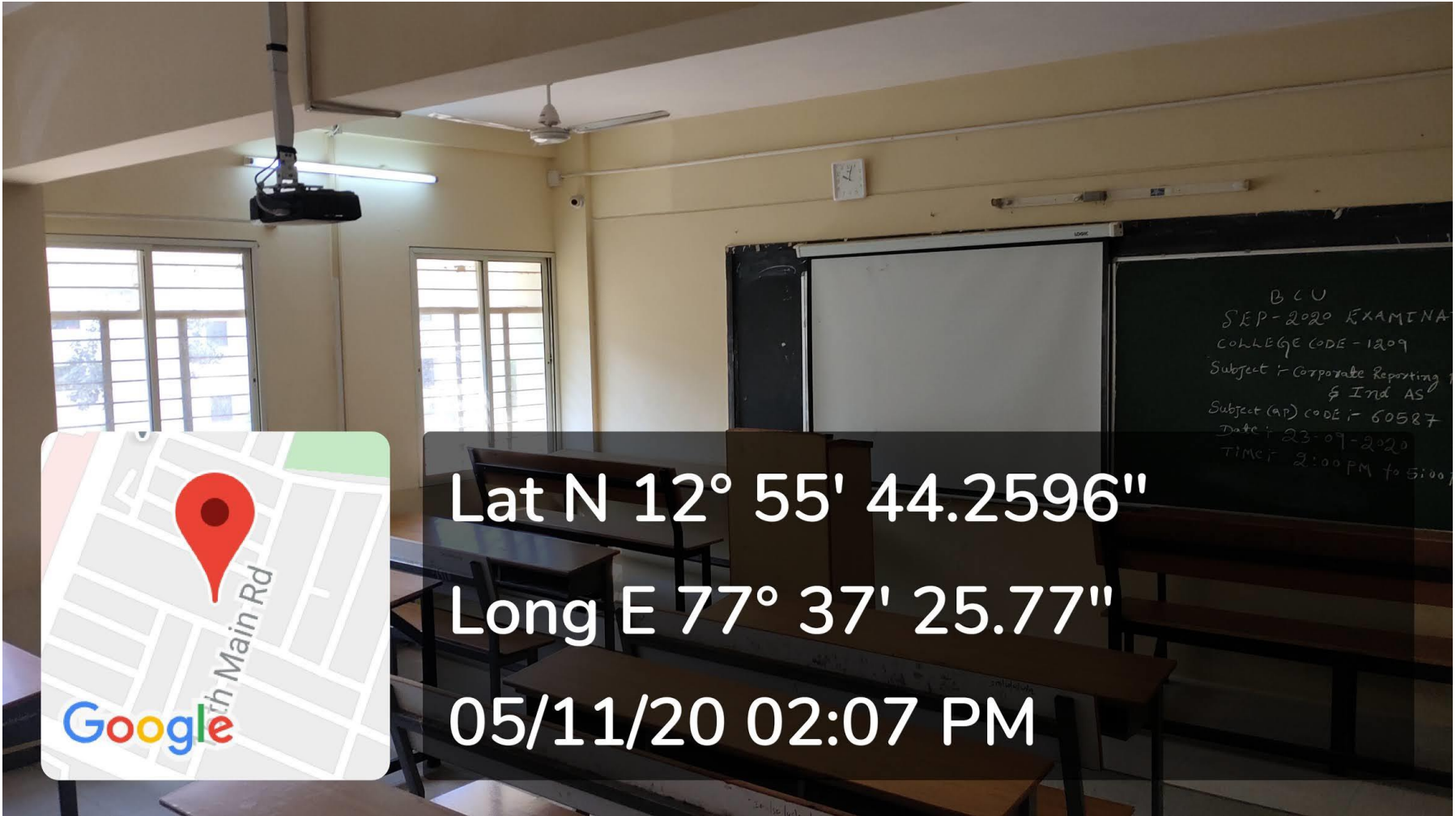
05/11/20 02:31 PM



Lat N 12° 55' 44.1552"

Long E 77° 37' 25.4568"

05/11/20 02:09 PM



Lat N 12° 55' 44.2596"

Long E 77° 37' 25.77"

05/11/20 02:07 PM

BCU
SEP-2020 EXAMINA
COLLEGE CODE - 1209
Subject - Corporate Reporting
& Ind AS
Subject (AP) CODE - 60587
Date - 23-07-2020
TIME - 2:00 PM to 5:00



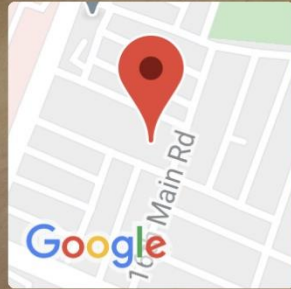



Lat N 12° 55' 44.958"

Long E 77° 37' 24.9528"

05/11/20 01:56 PM

INTERNET CONNECTION



Lat N 12° 55' 44.6232"

Long E 77° 37' 25.734"

30/11/20 10:37 AM



Lat N 12° 55' 45.5268"

Long E 77° 37' 26.2308"

30/11/20 10:41 AM

